


respondents' motion for summary judgment. I submit this affidavit in further support of the State's motion and in opposition to the plaintiff's motion for summary judgment.


3. I am familiar with the approval process associated with planning Class II Community Connector trails. My previous affidavit provided information on the closure of old, interior trails in Wild Forest units where the Seventh Lake Mountain Trail, the Wilmington Trail and the Gilmantown Trail were constructed.

4. In addition to the information provided in my previous affidavit, there are also trail closures planned pursuant to the 2015 Community Connector Trail Plan Unit Management Plan (2015 Community Connector UMP) which authorized construction of sections of the Newcomb to Minerva to North Hudson trails. See Aug. 21, 2015 Affidavit of Peter Frank, Exhibit A at 25.

5. The 2015 Community Connector UMP proposes closing trails to snowmobile use as follows: 8.37 miles of trail on the Irishtown to Cheney Pond Trail and another 2.64 miles of the Stony Pond Trail. See Exhibit A (map); see also Aug. 21, 2015 Affidavit of Peter Frank, Exhibit A (2015 Community Connector trail Plan at 25 and Appendix 5 [map 8]).


Joshua D. Clague

Sworn to before me this 26 day
of October, 2016

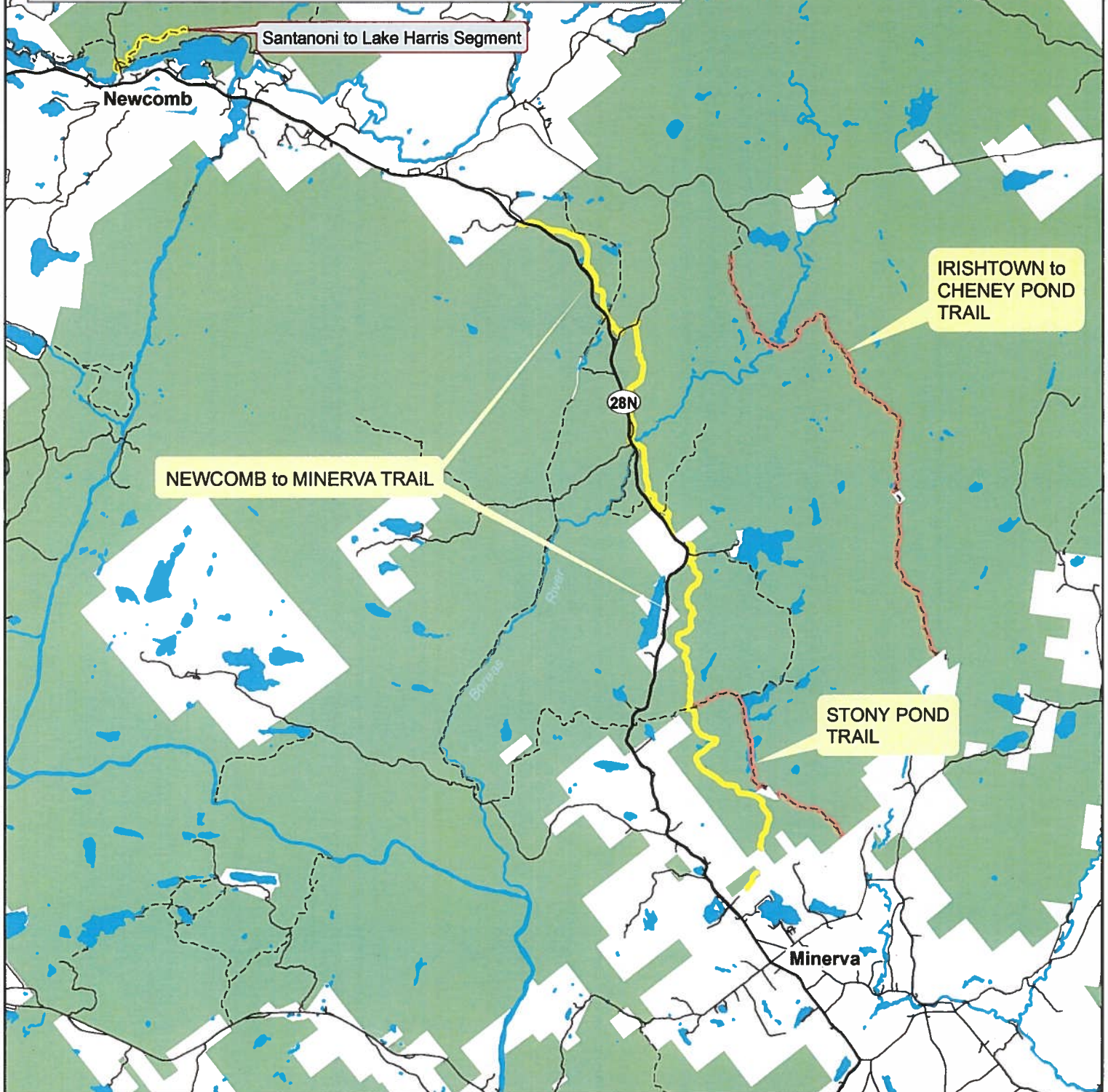

Notary Public

RICHARD W. PALMER
Notary Public, State of New York
No. 01PA6299773
Qualified in Albany County
Commission Expires March 24, 2018

A Portion of
Vanderwhacker Mountain Wild Forest

October 26, 2016

0 0.5 1 2
Miles



NEWCOMB to MINERVA TRAIL

IRISHTOWN to CHENEY POND TRAIL

STONY POND TRAIL

- Trail
- Road
- - - Class II snowmobile trail approved in UMP and largely implemented
- Class II snowmobile trail approved in UMP, not yet fully implemented
- - - Closure to snowmobile use approved in UMP
- Green square: Vanderwhacker Mountain Wild Forest
- Light green square: Other Forest Preserve land
- White square: Private land